SHEET Nº 1

PLAN Nº 1913

FOR

LOUISE STREET SEWER

BETWEEN

TWENTY-SEVENTH STREET AND TWENTY-EIGHTH STREET

IN THE
CITY OF SAN BERNARDINO
CALIFORNIA

AUGUST, 1950

R. B. FORSYTHE
Acting City Engineer

PLAN ADOPTED — October 2, 1950

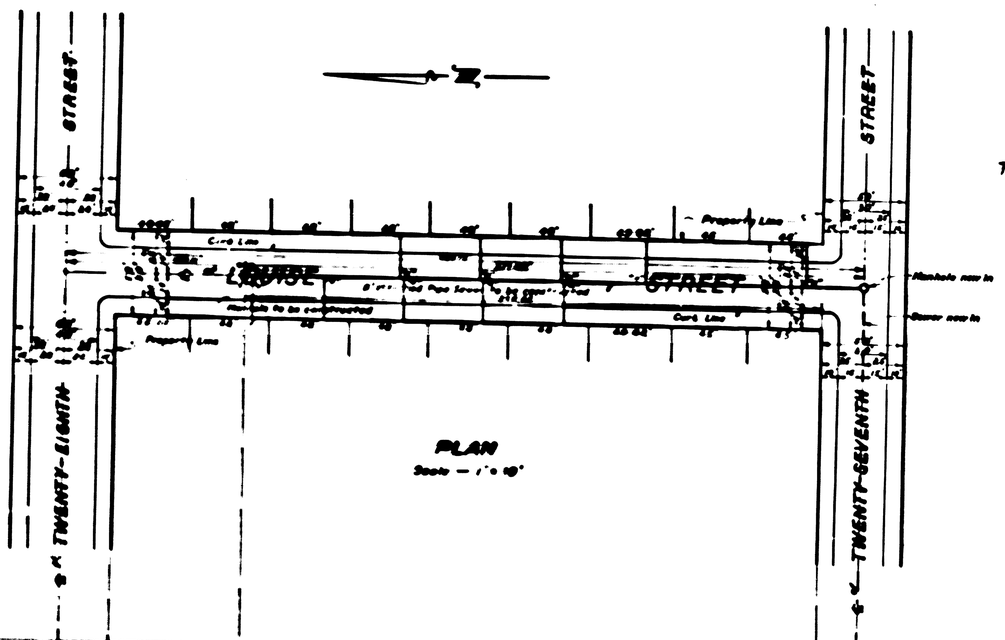

PLAN
Scale — 1" = 10'

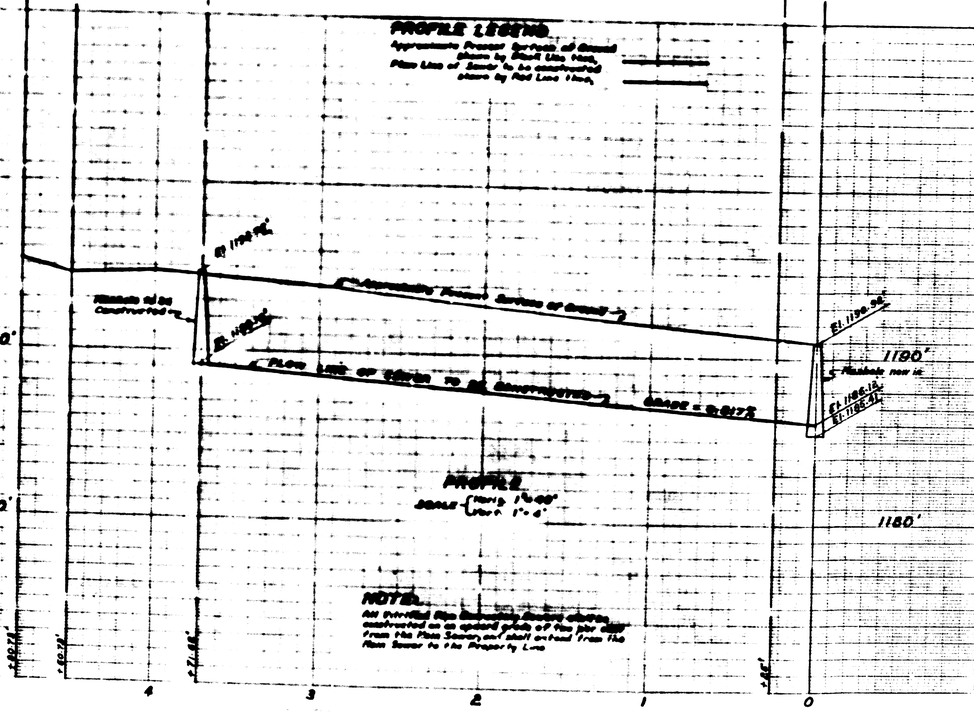

PROFILE
Scale — Horiz. 1" = 40'
Vert. 1" = 4'

PROFILE LEGEND

Approximate Present Surface of Ground shown by Black Line thus,
Plan Line of Sewer to be constructed shown by Red Line thus,

NOTES

All Vitrified Pipe Laterals are shown starting from the Plan Sewer and shall extend from the Plan Sewer to the Property Line

LEGEND

*or in. means Inch or Inches.
'or ft. means Foot or Feet.
No. means number.
El. means Elevation.
℄ Inches Center Line.
St. means Street.
8" Vitrified Pipe Sewer to be constructed shown thus,
8" x 4" Wyes with 4" Connecting Sewers to be constructed shown thus,
Manhole to be constructed, shown thus,
Manhole now in, shown thus,
8" Vitrified Pipe Sewer now in shown thus,

SEWER DETAIL

Lineal Ft. of 8" Vitrified Pipe Sewer to be constructed,	371.62'
No. of 8" x 4" Wyes with 4" Connecting Sewers to be constructed,	10
No. of Manholes to be constructed,	1
Lineal Ft. of 4" Vitrified Pipe Sewer to be constructed,	250'

TITLE TO STREET

LOUISE STREET dedicated by Map of EL BELLO TRACT, recorded in Book 24 of Maps, at Page 58, Records of San Bernardino County, California.

GRADE ORDINANCE

Grade of LOUISE STREET established by Resolution Nº 1990 of the City of San Bernardino, California

DATUM

All elevations shown in "Red" ink are in Feet and are above a plane which is 1045.28 Feet below the City Bench Mark as established by Ordinance 383 of the City of San Bernardino, California.

F.B. 139 Pgs. 60, 61
F.B. 142 Pgs. 12, 13

SHEET Nº 1

PLAN Nº 1913

FOR

LOUISE STREET SEWER

BETWEEN

TWENTY-SEVENTH STREET AND TWENTY-EIGHTH STREET

IN THE
CITY OF SAN BERNARDINO
CALIFORNIA

AUGUST, 1950

R. B. FORSYTHE
Acting City Engineer

PLAN ADOPTED — October 2, 1950

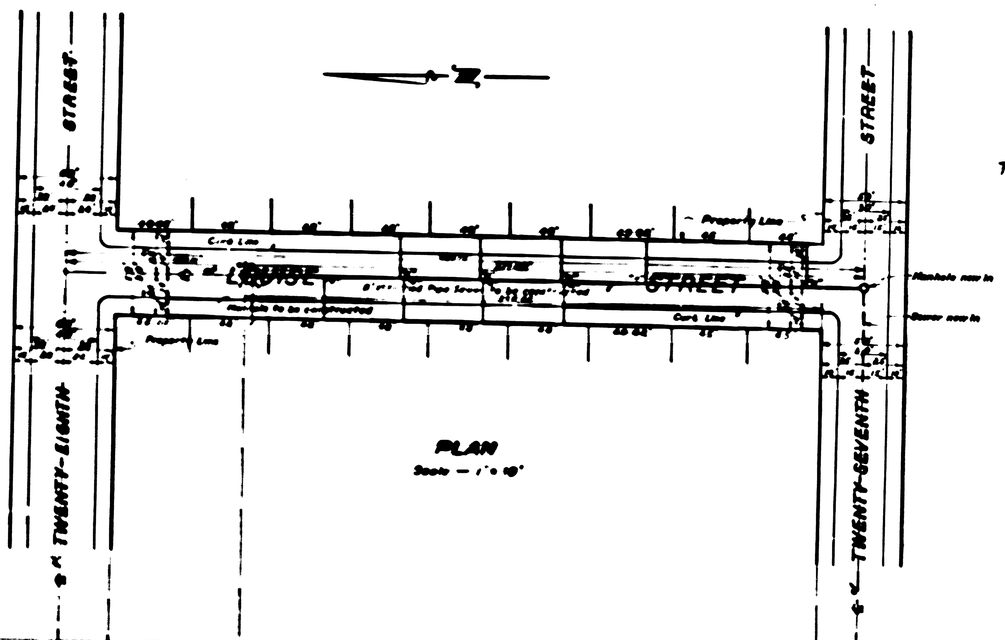

PLAN
Scale — 1" = 10'

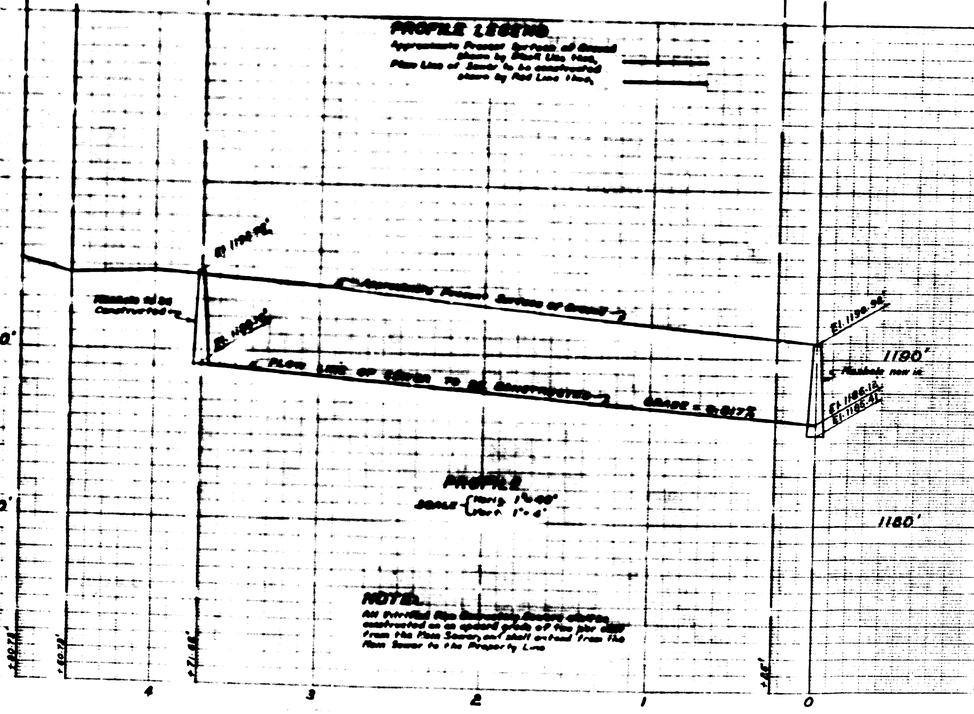

PROFILE
Scale — Horiz. 1" = 40'
Vert. 1" = 4'

PROFILE LEGEND

Approximate Present Surface of Ground shown by Black Line thus,
Plan Line of Sewer to be constructed shown by Red Line thus,

NOTES

All Vitrified Pipe Laterals are shown starting from the Plan Sewer and shall extend from the Plan Sewer to the Property Line

LEGEND

*or in. means Inch or Inches.
'or ft. means Foot or Feet.
No. means number.
El. means Elevation.
℄ Inches Center Line.
St. means Street.
8" Vitrified Pipe Sewer to be constructed shown thus,
8" x 4" Wyes with 4" Connecting Sewers to be constructed shown thus,
Manhole to be constructed, shown thus,
Manhole now in, shown thus,
8" Vitrified Pipe Sewer now in shown thus,

SEWER DETAIL

Lineal Ft. of 8" Vitrified Pipe Sewer to be constructed,	371.62'
No. of 8" x 4" Wyes with 4" Connecting Sewers to be constructed,	10
No. of Manholes to be constructed,	1
Lineal Ft. of 4" Vitrified Pipe Sewer to be constructed,	250'

TITLE TO STREET

LOUISE STREET dedicated by Map of EL BELLO TRACT, recorded in Book 24 of Maps, at Page 58, Records of San Bernardino County, California.

GRADE ORDINANCE

Grade of LOUISE STREET established by Resolution Nº 1990 of the City of San Bernardino, California

DATUM

All elevations shown in "Red" ink are in Feet and are above a plane which is 1045.28 Feet below the City Bench Mark as established by Ordinance 383 of the City of San Bernardino, California.

F.B. 139 Pgs. 60, 61
F.B. 142 Pgs. 12, 13